










**Legend**

-  Municipal Border
-  Parcels
-  Block 1011, Lots 5.01 & 5.02
-  Water
-  Utility Easement
-  Wetlands w/ 50' Buffer
-  Steep Slopes (15% or greater)
-  C1 Water 300' Buffer
-  FEMA Special Flood Hazard Zone



R:\10\1011\GIS\PROJECTS\Municipal\M-P\NV\NVB011201207.apb\_Study\_Area\_aerial.mxd



0 50 100  
Feet  
1 inch = 100 feet

**Block 1011, Lots 5.01 & 5.02**  
155 Veterans Drive  
Borough of Northvale  
Bergen County, New Jersey

